

# Route 4 - Madison-Edwardsville

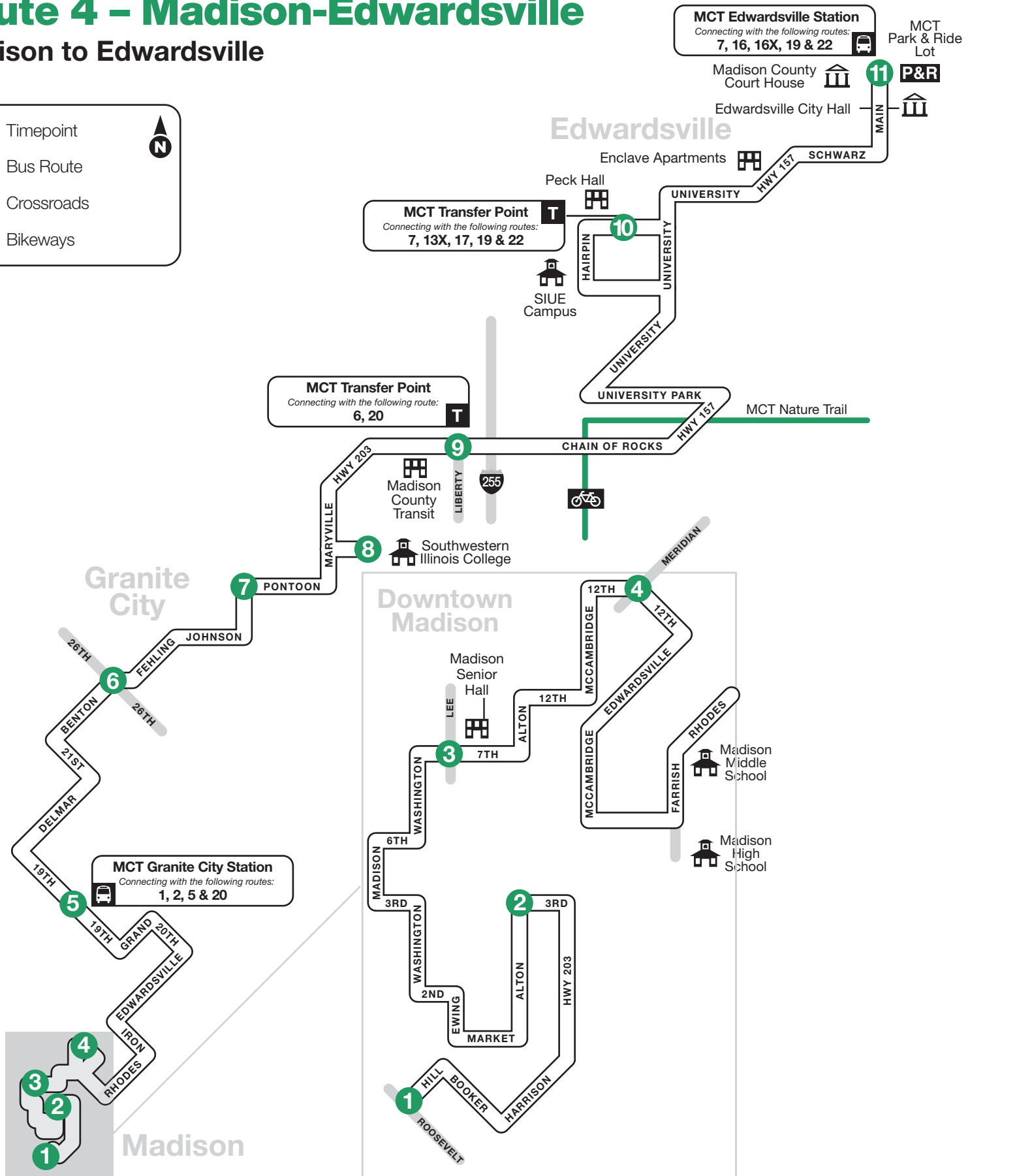
## Madison to Edwardsville

**0** Timepoint

— Bus Route

— Crossroads

— Bikeways



1	2	3	4	5	6	7	8	9	10	11
<b>BUS STARTS</b>	<b>Bus Leaves</b>	<b>Bus Leaves</b>	<b>Bus Leaves</b>	<b>Bus Arrives</b> <b>Bus Leaves</b>	<b>Bus Leaves</b>	<b>Bus Leaves</b>	<b>Bus Leaves</b>	<b>Bus Leaves</b>	<b>Bus Leaves</b>	<b>BUS ENDS</b>
Hill & Roosevelt	3rd & Alton Ave	7th & Lee	12th & Meridian	Granite City Station Granite City Station	Benton & 26th	Johnson & Pontoon	SWIC	Liberty & Chain of Rocks	SIUE Peck Hall	Edwardsville Station

MONDAY - FRIDAY											
AM	—	—	—	—	6:10	6:16	6:23	6:28	6:35	6:53	7:04
	—	—	—	—	6:48	6:54	7:01	7:06	7:13	7:31	7:42
	6:44	6:48	6:54	6:58	7:10	7:18	7:24	7:31	7:36	7:43	8:12
	—	—	—	—	7:48	7:54	8:01	8:06	8:13	8:31	8:42
	7:44	7:48	7:54	7:58	8:10	8:18	8:24	8:31	8:36	8:43	9:12
	—	—	—	—	8:48	8:54	9:01	9:06	9:13	9:31	9:42
	8:44	8:48	8:54	8:58	9:10	9:18	9:24	9:31	9:36	9:43	10:12
	—	—	—	—	9:48	9:54	10:01	10:06	10:13	10:31	10:42
	9:44	9:48	9:54	9:58	10:10	10:18	10:24	10:31	10:36	10:43	11:12
	—	—	—	—	10:48	10:54	11:01	11:06	11:13	11:31	11:42
<b>PM</b>	10:44	10:48	10:54	10:58	11:10	11:18	11:24	11:31	11:36	11:43	<b>12:01</b>
	—	—	—	—	11:48	11:54	<b>12:01</b>	<b>12:06</b>	<b>12:13</b>	<b>12:31</b>	<b>12:42</b>
	11:44	11:48	11:54	11:58	<b>12:10</b>	<b>12:18</b>	<b>12:24</b>	<b>12:31</b>	<b>12:36</b>	<b>12:43</b>	<b>1:01</b>
	—	—	—	—	12:48	12:54	<b>1:01</b>	<b>1:06</b>	<b>1:13</b>	<b>1:31</b>	<b>1:42</b>
	<b>12:44</b>	<b>12:48</b>	<b>12:54</b>	<b>12:58</b>	<b>1:10</b>	<b>1:18</b>	<b>1:24</b>	<b>1:31</b>	<b>1:36</b>	<b>1:43</b>	<b>2:01</b>
	—	—	—	—	1:48	1:54	<b>2:01</b>	<b>2:06</b>	<b>2:13</b>	<b>2:31</b>	<b>2:42</b>
	<b>1:44</b>	<b>1:48</b>	<b>1:54</b>	<b>1:58</b>	<b>2:10</b>	<b>2:18</b>	<b>2:24</b>	<b>2:31</b>	<b>2:36</b>	<b>2:43</b>	<b>3:01</b>
	—	—	—	—	2:48	2:54	<b>3:01</b>	<b>3:06</b>	<b>3:13</b>	<b>3:31</b>	<b>3:42</b>
	<b>2:44</b>	<b>2:48</b>	<b>2:54</b>	<b>2:58</b>	<b>3:10</b>	<b>3:18</b>	<b>3:24</b>	<b>3:31</b>	<b>3:36</b>	<b>3:43</b>	<b>4:01</b>
	—	—	—	—	3:48	3:54	<b>4:01</b>	<b>4:06</b>	<b>4:13</b>	<b>4:31</b>	<b>4:42</b>
	<b>3:44</b>	<b>3:48</b>	<b>3:54</b>	<b>3:58</b>	<b>4:10</b>	<b>4:18</b>	<b>4:24</b>	<b>4:31</b>	<b>4:36</b>	<b>4:43</b>	<b>5:01</b>
	—	—	—	—	4:48	4:54	<b>5:01</b>	<b>5:06</b>	<b>5:13</b>	<b>5:31</b>	<b>5:42</b>
	<b>4:44</b>	<b>4:48</b>	<b>4:54</b>	<b>4:58</b>	<b>5:10</b>	<b>5:18</b>	<b>5:24</b>	<b>5:31</b>	<b>5:36</b>	<b>5:43</b>	<b>6:01</b>
	<b>5:44</b>	<b>5:48</b>	<b>5:54</b>	<b>5:58</b>	<b>6:10</b>	—	—	—	—	—	—

SATURDAY											
AM	—	—	—	—	8:18	8:24	8:31	8:36	8:43	9:01	9:12
	8:44	8:48	8:54	8:58	9:10	9:18	9:24	9:31	9:36	9:43	10:12
	9:44	9:48	9:54	9:58	10:10	10:18	10:24	10:31	10:36	10:43	11:12
	10:44	10:48	10:54	10:58	11:10	11:18	11:24	11:31	11:36	11:43	12:12
<b>PM</b>	11:44	11:48	11:54	11:58	12:10	12:18	12:24	12:31	12:36	12:43	1:01
	<b>12:44</b>	<b>12:48</b>	<b>12:54</b>	<b>12:58</b>	<b>1:10</b>	<b>1:18</b>	<b>1:24</b>	<b>1:31</b>	<b>1:36</b>	<b>1:43</b>	<b>2:01</b>
	1:44	1:48	1:54	1:58	2:10	2:18	2:24	2:31	2:36	2:43	3:01
	2:44	2:48	2:54	2:58	3:10	3:18	3:24	3:31	3:36	3:43	4:01
	3:44	3:48	3:54	3:58	4:10	4:18	4:24	4:31	4:36	4:43	5:01
	4:44	4:48	4:54	4:58	5:10	5:18	5:24	5:31	5:36	5:43	—
	5:44	5:48	5:54	5:58	6:10	—	—	—	—	—	—

SUNDAY											
AM	—	—	—	—	8:18	8:24	8:31	8:36	8:43	9:01	9:12
	8:44	8:48	8:54	8:58	9:10	9:18	9:24	9:31	9:36	9:43	10:12
	9:44	9:48	9:54	9:58	10:10	10:18	10:24	10:31	10:36	10:43	11:12
<b>PM</b>	10:44	10:48	10:54	10:58	11:10	11:18	11:24	11:31	11:36	11:43	12:01
	11:44	11:48	11:54	11:58	12:10	12:18	12:24	12:31	12:36	12:43	1:01
	<b>12:44</b>	<b>12:48</b>	<b>12:54</b>	<b>12:58</b>	<b>1:10</b>	<b>1:18</b>	<b>1:24</b>	<b>1:31</b>	<b>1:36</b>	<b>1:43</b>	<b>2:01</b>
	1:44	1:48	1:54	1:58	2:10	2:18	2:24	2:31	2:36	2:43	3:01
	2:44	2:48	2:54	2:58	3:10	3:18	3:24	3:31	3:36	3:43	4:01
	3:44	3:48	3:54	3:58	4:10	4:18	4:24	4:31	4:36	4:43	5:01
	4:44	4:48	4:54	4:58	5:10	5:18	5:24	5:31	5:36	5:43	—
	5:44	5:48	5:54	5:58	6:10	—	—	—	—	—	—

### Instructions

North is always at the top of the timetable map.

The bus stops here at listed times. Look for the matching symbol below the map.

Transfer points and MCT Stations show where other bus routes intersect with this route.

Indicates points of interest.

Indicates Park & Ride Lots available along the route.

Bike Routes which may connect to the bus route.

Indicates select trips.

Times for bus stops along the route. The bus stops at other locations along the route as well. For details please call: (618) 797-4636 (INFO) or TDD (618) 797-6000.

### Fares

Fixed Route Fares	Adult	Seniors <sup>1</sup> Disabled <sup>2</sup> Children under 5	Seniors <sup>3</sup> Disabled Children 5-12	MCT Passes	
				Local Monthly Pass	\$40.00
				Local 30-day Pass (Mobile)	\$40.00
				System Monthly Pass	\$70.00
				Student Monthly Pass	\$15.00
				7 Day Pass (Mobile)	\$15.00
				2 Hour Regional Pass	\$3.00
				Day Pass	\$5.00

- Seniors (65 and up) with MCT Senior Free Ride ID, or seniors (75 and up) with MCT Senior Select ID.
  - Registered ADA Paratransit users with valid MCT Paratransit ID, MCT ADA ID, or MCT Benefits Access ID.
  - Persons with disabilities, seniors (65 and up) with MCT Half Fare ID or Metro Reduced Fare Permit. Medicare cardholders eligible.
- Valid Metro passes and tickets are accepted for value toward fare.
- If there is a fare or transfer dispute, pay the fare as requested and contact MCT. For additional fare or schedule information, call (618) 797-4636 (INFO) or TDD (618) 797-6000.
- Please have correct change. Valid Metro passes and tickets are accepted.

### Instrucciones

El norte está siempre en lo alto del horario.

El autobús para aquí a las horas dadas.

Puntos de transferencia y estaciones de MCT donde otras líneas de autobús cruzan esta ruta.

Indica los puntos de interés.

Indica lotes de estacionamiento "Park & Ride."

Las Rutas de bicicletas que unen a rutas de autobús.

Indica viajes escogidos.

Horarios de paradas de autobús a lo largo de la ruta. El autobús se detiene en otros lugares de la ruta. Para más detalles llámenos al: (618) 931-RIDE (7433) o TDD (618) 797-6000.

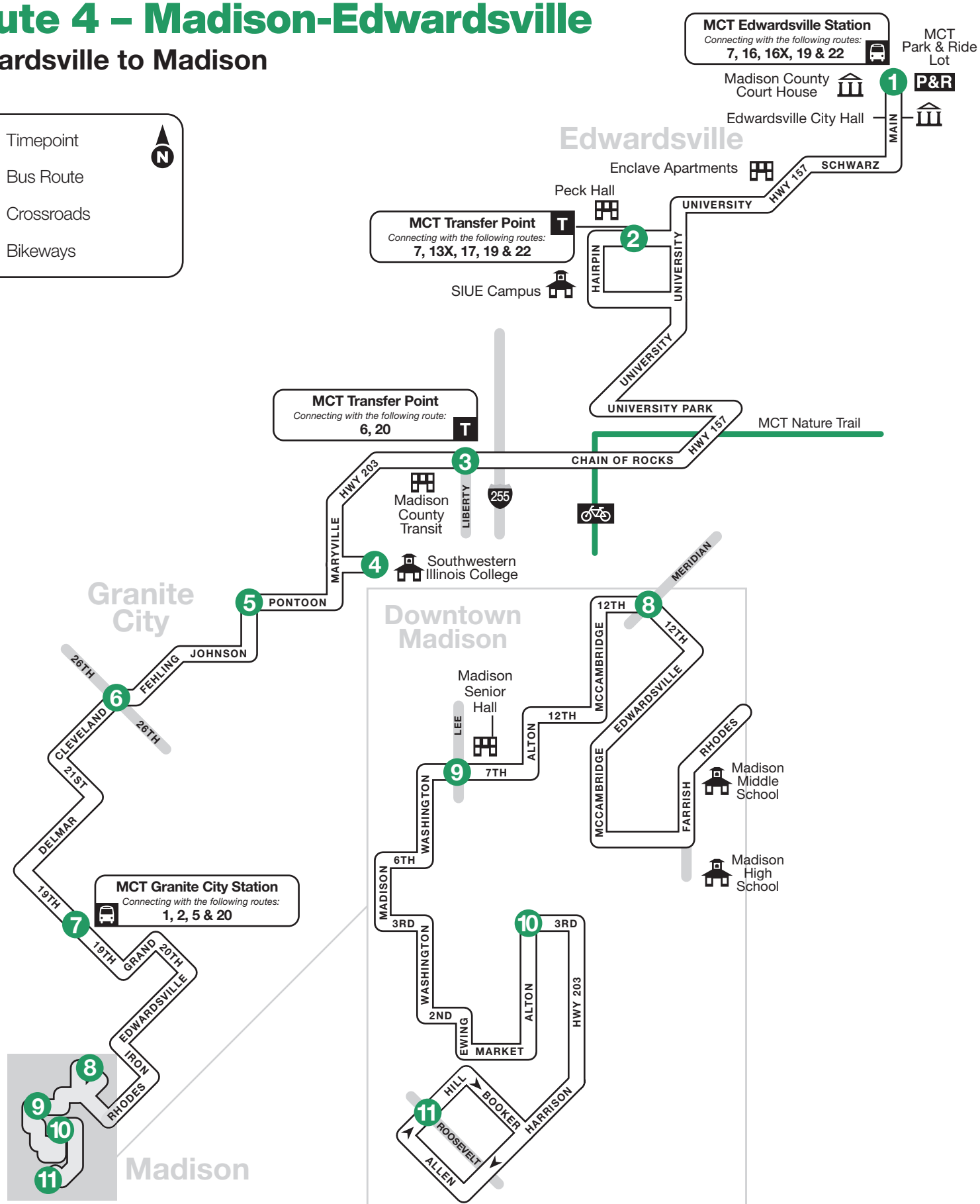
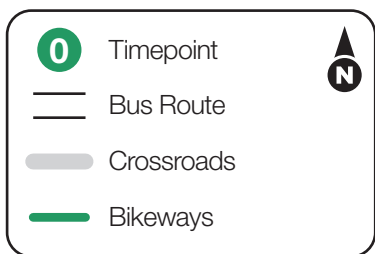
### Tarifas

Tarifas de tarifa fija	Adulto	Ancianos <sup>1</sup> Dicapacitados <sup>2</sup> Menores de 5	Ancianos <sup>3</sup> Dicapacitados Niños 5-12	Pases de autobús	
				Local mensual local	\$40.00
				Local pase de 30 días (móvil)	\$40.00
				Pase mensual del sistema	\$70.00
				Pase mensual para estudiantes	\$15.00
				Pase de 7 días (móvil)	\$15.00
				Pase regional de 2 horas	\$3.00
				Pase de día	\$5.00

- Personas mayores (65 años en adelante) con MCT Senior Free Ride ID, o personas mayores (75 años en adelante) con MCT Senior Select ID.
  - Usuarios registrados de ADA Paratransit con MCT Paratransit ID, MCT ADA ID o MCT Benefits Access.
  - Personas mayores de edad (65 años en adelante) o incapacitadas con tarjeta de MCT Tarifa Media o Metro Tarifa Rebajada. (Medicare titulares de tarjeta son elegibles). Pasajeros sin identificación pagar el precio completo. Pases Metro y billetes son aceptados como valor para pasaje.
- Si hay una disputa de pasaje o transferencia, pague el pasaje como requerido y póngase en contacto con MCT. Para más información sobre pasajes y horarios llame al (618) 797-4636 (INFO) o TDD (618) 797-6000.
- Por favor, tenga el cambio correcto. Se aceptan pases y boletos válidos de Metro.

# Route 4 - Madison-Edwardsville

## Edwardsville to Madison



1	2	3	4	5	6	7	8	9	10	11	
BUS STARTS	Bus Leaves	Bus Leaves	Bus Leaves	Bus Leaves	Bus Leaves	Bus Arrives	Bus Leaves	Bus Leaves	Bus Leaves	BUS ENDS	
Edwardsville Station	SIUE Peck Hall	Liberty & Chain of Rocks	SWIC	Johnson & Pontoon	Cleveland & 26th	Granite City Station	Granite City Station	12th & Meridian	7th & Lee	3rd & Alton Ave	Hill & Roosevelt

MONDAY - FRIDAY												
AM	6:18	6:31	6:46	6:54	6:59	7:06	7:13	7:20	7:28	7:32	7:38	7:43
6:48	7:01	7:16	7:24	7:29	7:36	7:43	—	—	—	—	—	—
7:18	7:31	7:46	7:54	7:59	8:06	8:13	8:20	8:28	8:32	8:38	8:43	8:43
7:48	8:01	8:16	8:24	8:29	8:36	8:43	—	—	—	—	—	—
8:18	8:31	8:46	8:54	8:59	9:06	9:13	9:20	9:28	9:32	9:38	9:43	9:43
8:48	9:01	9:16	9:24	9:29	9:36	9:43	—	—	—	—	—	—
9:18	9:31	9:46	9:54	9:59	10:06	10:13	10:20	10:28	10:32	10:38	10:43	10:43
9:48	10:01	10:16	10:24	10:29	10:36	10:43	—	—	—	—	—	—
10:18	10:31	10:46	10:54	10:59	11:06	11:13	11:20	11:28	11:32	11:38	11:43	11:43
10:48	11:01	11:16	11:24	11:29	11:36	11:43	—	—	—	—	—	—
PM	11:18	11:31	11:46	11:54	11:59	12:06	12:13	12:20	12:28	12:32	12:38	12:43
11:48	12:01	12:16	12:24	12:29	12:36	12:43	—	—	—	—	—	—
12:18	12:31	12:46	12:54	12:59	1:06	1:13	1:20	1:28	1:32	1:38	1:43	1:43
12:48	1:01	1:16	1:24	1:29	1:36	1:43	—	—	—	—	—	—
1:18	1:31	1:46	1:54	1:59	2:06	2:13	2:20	2:28	2:32	2:38	2:43	2:43
1:48	2:01	2:16	2:24	2:29	2:36	2:43	—	—	—	—	—	—
2:18	2:31	2:46	2:54	2:59	3:06	3:13	3:20	3:28	3:32	3:38	3:43	3:43
2:48	3:01	3:16	3:24	3:29	3:36	3:43	—	—	—	—	—	—
3:18	3:31	3:46	3:54	3:59	4:06	4:13	4:20	4:28	4:32	4:38	4:43	4:43
3:48	4:01	4:16	4:24	4:29	4:36	4:43	—	—	—	—	—	—
4:22	4:35	4:50	4:58	5:03	5:10	5:17	5:20	5:28	5:32	5:38	5:43	5:43
4:48	5:01	5:16	5:24	5:29	5:36	5:43	—	—	—	—	—	—
5:18	5:31	5:46	5:54	5:59	6:06	6:13	—	—	—	—	—	—

SATURDAY												
AM	—	—	7:46	7:54	7:59	8:06	8:13	8:20	8:28	8:32	8:38	8:43
8:18	8:31	8:46	8:54	8:59	9:06	9:13	9:20	9:28	9:32	9:38	9:43	9:43
9:18	9:31	9:46	9:54	9:59	10:06	10:13	10:20	10:28	10:32	10:38	10:43	10:43
10:18	10:31	10:46	10:54	10:59	11:06	11:13	11:20	11:28	11:32	11:38	11:43	11:43
PM	11:18	11:31	11:46	11:54	11:59	12:06	12:13	12:20	12:28	12:32	12:38	12:43
12:18	12:31	12:46	12:54	12:59	1:06	1:13	1:20	1:28	1:32	1:38	1:43	1:43
1:18	1:31	1:46	1:54	1:59	2:06	2:13	2:20	2:28	2:32	2:38	2:43	2:43
2:18	2:31	2:46	2:54	2:59	3:06	3:13	3:20	3:28	3:32	3:38	3:43	3:43
3:18	3:31	3:46	3:54	3:59	4:06	4:13	4:20	4:28	4:32	4:38	4:43	4:43
4:18	4:31	4:46	4:54	4:59	5:06	5:13	5:20	5:28	5:32	5:38	5:43	5:43

SUNDAY												
AM	—	—	7:46	7:54	7:59	8:06	8:13	8:20	8:28	8:32	8:38	8:43
8:18	8:31	8:46	8:54	8:59	9:06	9:13	9:20	9:28	9:32	9:38	9:43	9:43
9:18	9:31	9:46	9:54	9:59	10:06	10:13	10:20	10:28	10:32	10:38	10:43	10:43
10:18	10:31	10:46	10:54	10:59	11:06	11:13	11:20	11:28	11:32	11:38	11:43	11:43
PM	11:18	11:31	11:46	11:54	11:59	12:06	12:13	12:20	12:28	12:32	12:38	12:43
12:18	12:31	12:46	12:54	12:59	1:06	1:13	1:20	1:28	1:32	1:38	1:43	1:43
1:18	1:31	1:46	1:54	1:59	2:06	2:13	2:20	2:28	2:32	2:38	2:43	2:43
2:18	2:31	2:46	2:54	2:59	3:06	3:13	3:20	3:28	3:32	3:38	3:43	3:43
3:18	3:31	3:46	3:54	3:59	4:06	4:13	4:20	4:28	4:32	4:38	4:43	4:43
4:18	4:31	4:46	4:54	4:59	5:06	5:13	5:20	5:28	5:32	5:38	5:43	5:43

### Madison County Transit Services

#### MCT Local Routes

Bus service that begins and ends in Madison County. Routes 1, 2, 4, 6, 7, 8, 9, 10, 11, 12, 13, 13X, 15, 16, 17, 19, 20, 21, 22, 23, 24X, 25X

#### MCT Regional Routes

Bus service to and from St. Clair County and St. Louis. Routes 1X, 5, 14X, 16X, 18, 20X

#### MCT Munny Express

Find the best seat at the Munny for every Friday evening performance.

#### MCT Trails

Experience the 135 miles of scenic trails that comprise the MCT Trails bikeway system. Visit [www.mcttrails.org](http://www.mcttrails.org)

#### Runabout

Door to door service for registered elderly and disabled Madison County residents. Call 931-7433 for details.

#### RideFinders

Move into the fast lane to a better commute by sharing the ride to and from work in a carpool or vanpool. Visit [www.ridefinders.org](http://www.ridefinders.org)

For specific information on these and other services, routes and schedules, please call (618) 797-INFO (4636) / TDD (618) 797-6000 or visit [www.mct.org](http://www.mct.org)

Funding provided in whole or in part by the Illinois Department of Transportation.



Timetable & Map

### Madison-Edwardsville

- Madison
- Madison Middle School
- Madison High School
- Granite City
- Granite City Station
- Southwestern Illinois College
- Pontoon Beach
- Liberty & Chain of Rocks
- Edwardsville
- Edwardsville Station
- SIUE